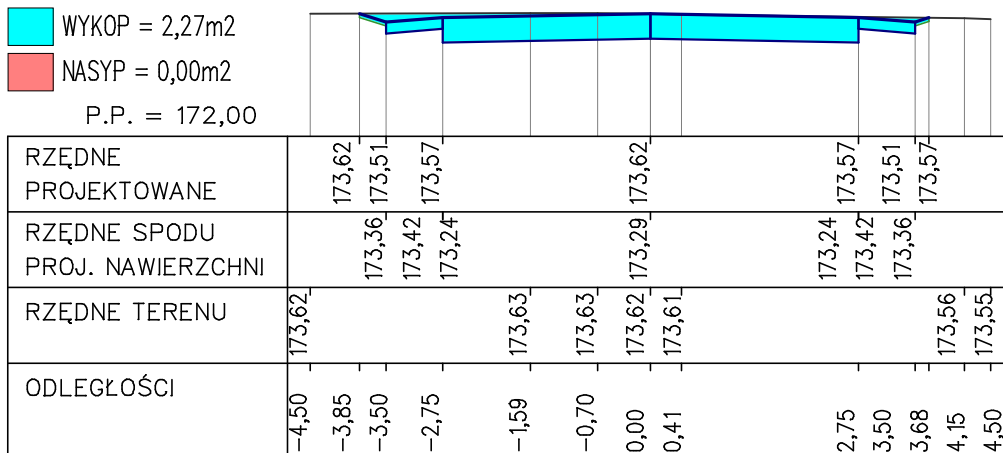


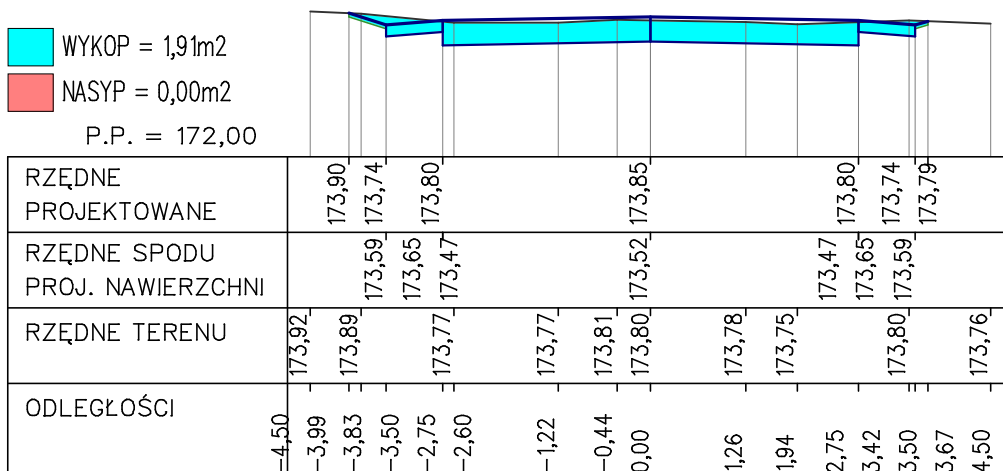
PIK. 0,00

Skale 1:100/1:100



PIK. 25,00

Skale 1:100/1:100



PIK. 75,00

Skale 1:100/1:100

WYKOP = 1,74m²

NASYP = 0,00m²

P.P. = 173,00

RZĘDNE PROJEKTOWANE		174,14	174,13	174,19		174,24		174,19	174,13	174,08							
RZĘDNE SPODU PROJ. NAWIERZCHNI		173,98	174,04	173,86		173,91		173,86	174,04	173,98							
RZĘDNE TERENU		174,17	174,14	174,16		174,22		174,14	174,11	174,08							
ODLEGŁOŚCI	-4,36	-3,58	-3,55	-3,50	-3,43	-3,03	-2,75	-1,27	-0,65	0,00	0,91	1,41	2,75	3,50	3,63	3,87	4,50

PIK. 100,00

Skale 1:100/1:100

WYKOP = 2,30m²

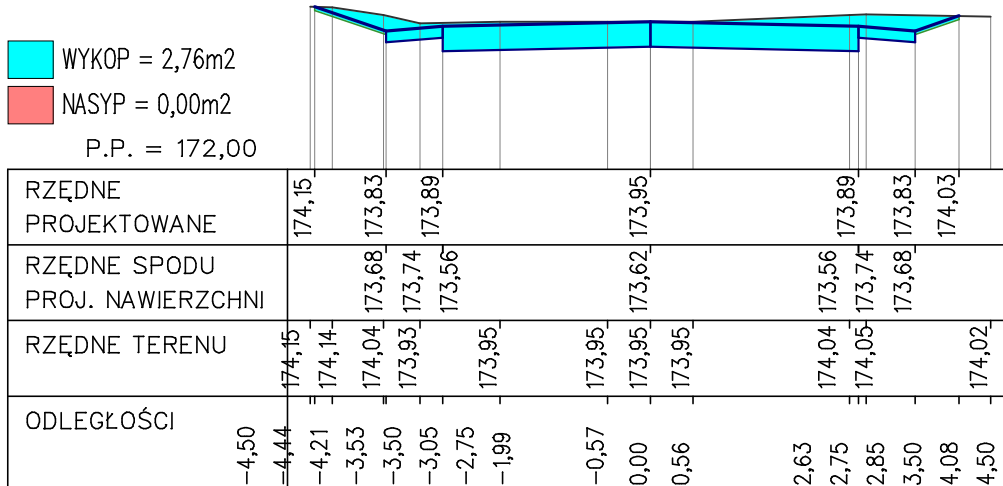
NASYP = 0,00m²

P.P. = 173,00

RZĘDNE PROJEKTOWANE		174,24	174,14	174,20		174,25		174,20	174,14	174,23							
RZĘDNE SPODU PROJ. NAWIERZCHNI		173,99	174,05	173,87		173,92		173,87	174,05	173,99							
RZĘDNE TERENU		174,21	174,21	174,25		174,27		174,27	174,22	174,24							
ODLEGŁOŚCI	-4,50	-4,23	-3,81	-3,74	-3,50	-3,28	-2,75	-2,37	-1,00	0,00	0,16	0,92	2,15	2,75	3,50	3,76	4,50

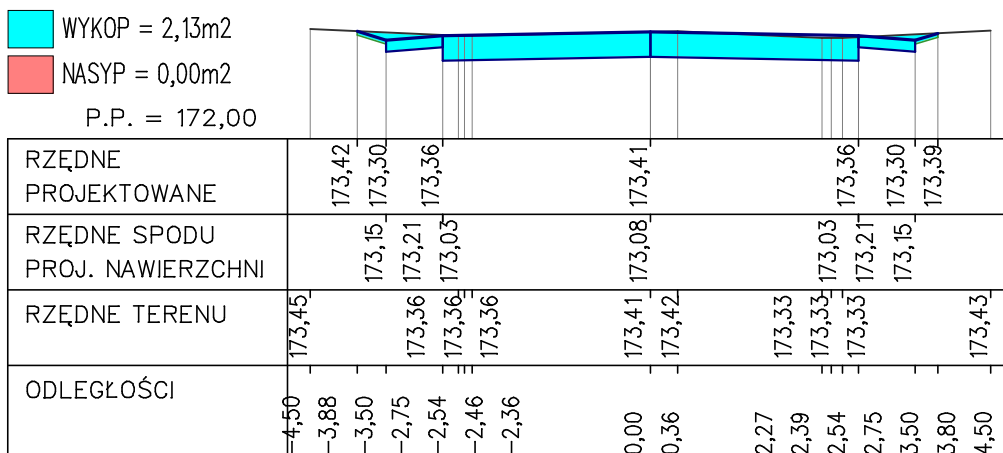
PIK. 125,00

Skale 1:100/1:100



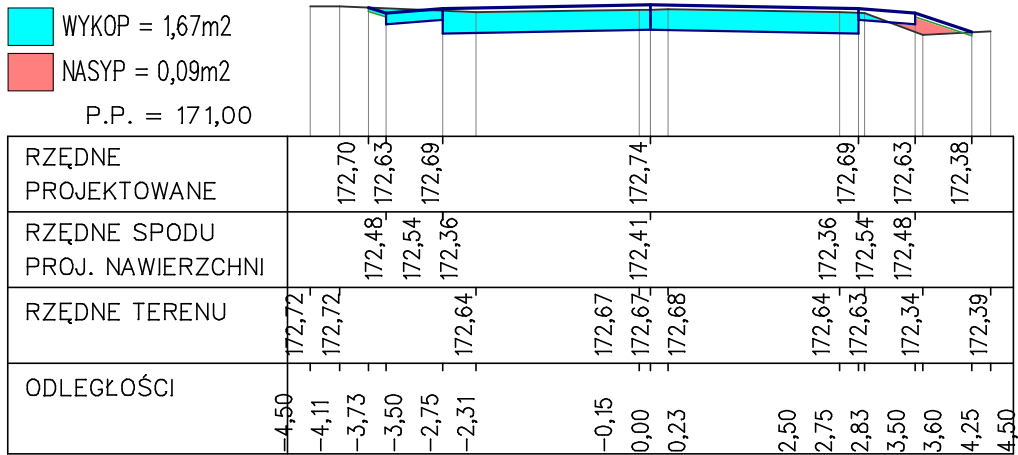
PIK. 150,00

Skale 1:100/1:100



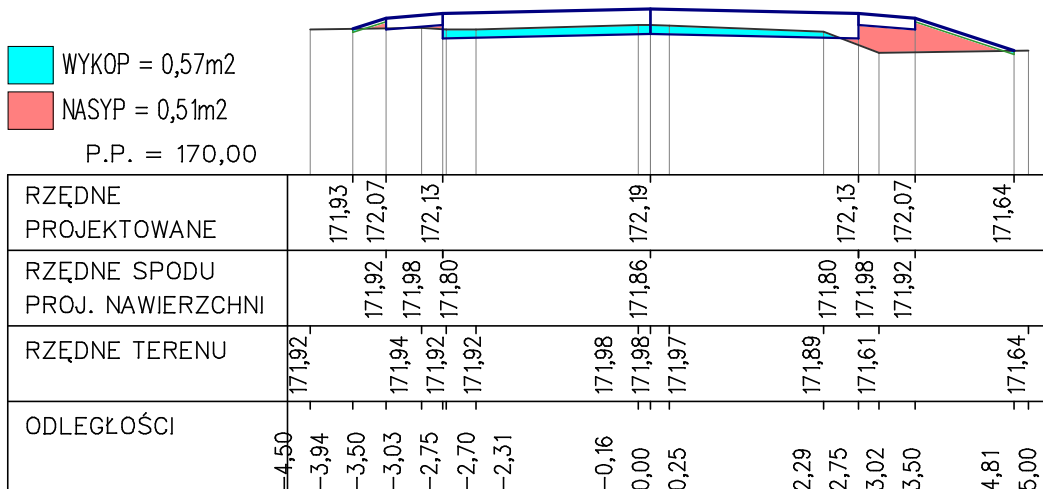
PIK. 175,00

Skale 1:100/1:100



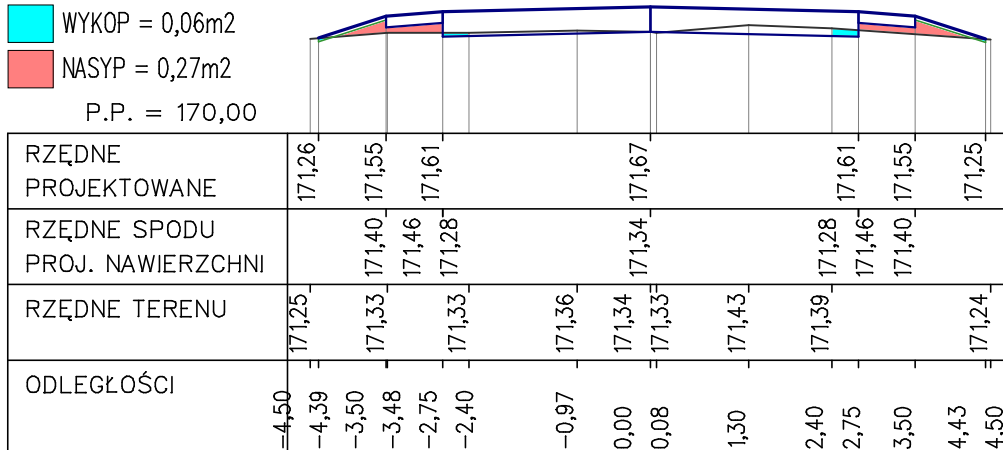
PIK. 200,00

Skale 1:100/1:100



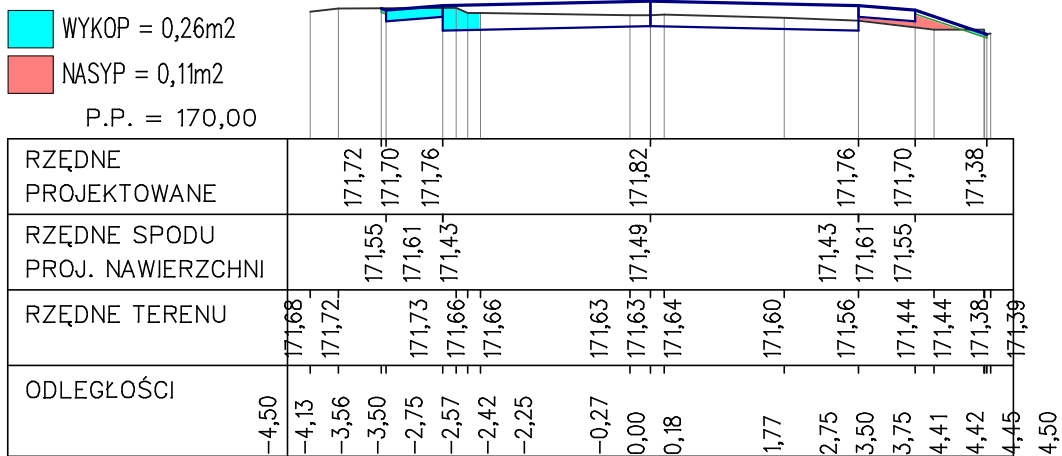
PIK. 275,00

Skale 1:100/1:100



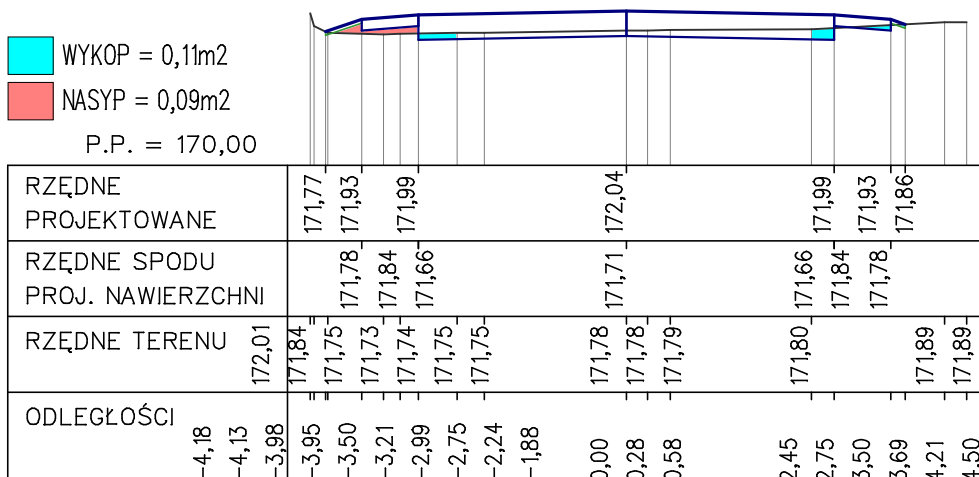
PIK. 300,00

Skale 1:100/1:100



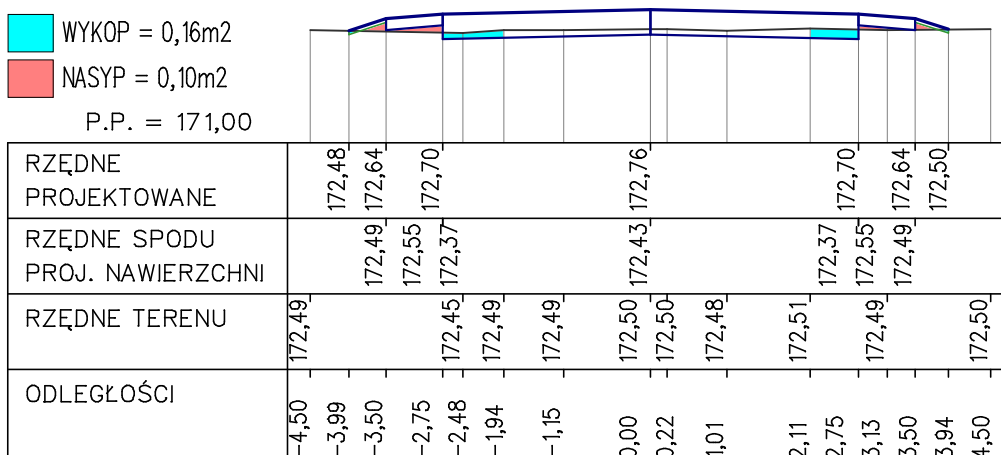
PIK. 325,00

Skale 1:100/1:100



PIK. 350,00

Skale 1:100/1:100



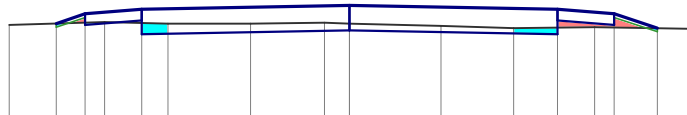
PIK. 375,00

Skale 1:100/1:100

WYKOP = 0,11m²

NASYP = 0,09m²

P.P. = 172,00



RZĘDNE PROJEKTOWANE		173,28	173,41																	
RZĘDNE SPODU PROJ. NAWIERZCHNI			173,26	173,32	173,14				173,19	173,52				173,14	173,32	173,26				
RZĘDNE TERENU	173,26		173,30	173,28		173,28		173,29	173,28		173,25		173,22	173,23	173,26		173,21			
ODLEGŁOŚCI	-4,50	-3,88	-3,50	-3,24	-2,75	-2,40	-1,31	-0,33	0,00		1,21	2,17	2,75	3,24	3,50	4,07	4,49			

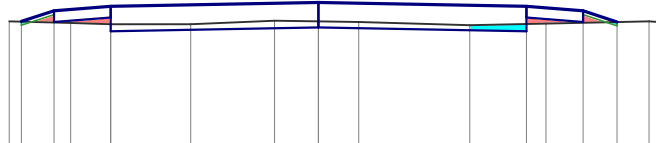
PIK. 400,00

Skale 1:100/1:100

WYKOP = 0,07m²

NASYP = 0,10m²

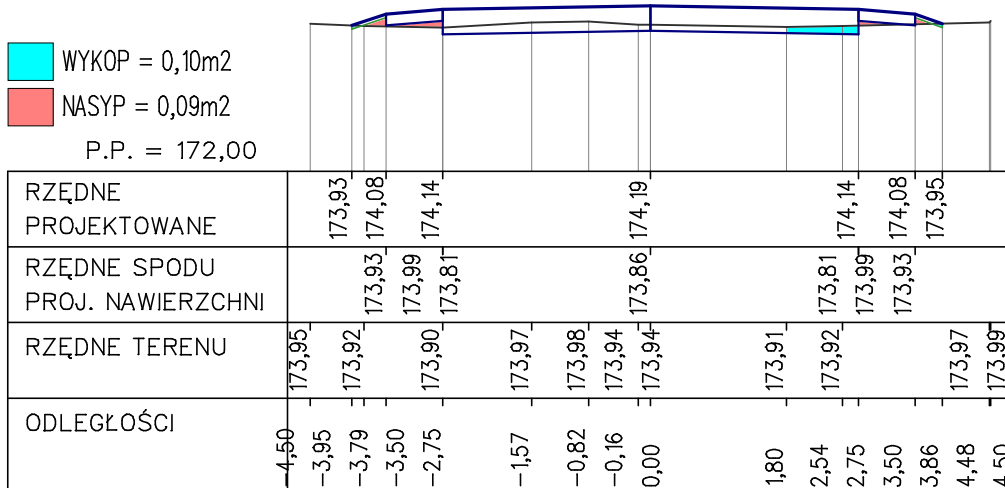
P.P. = 172,00



RZĘDNE PROJEKTOWANE	173,67	173,81	173,87						173,92					173,87	173,81	173,66				
RZĘDNE SPODU PROJ. NAWIERZCHNI		173,66	173,72	173,54				173,59	173,92			173,54	173,72	173,66	173,81	173,66				
RZĘDNE TERENU	173,67	173,65	173,63	173,63	173,63	173,68	173,67	173,66		173,66	173,62	173,64	173,67	173,67	173,66	173,66				
ODLEGŁOŚCI	-4,09	-3,93	-3,50	-3,28	-2,75	-1,69	-0,58	0,00	0,53		2,00	2,75	3,01	3,50	3,95	4,37	4,50			

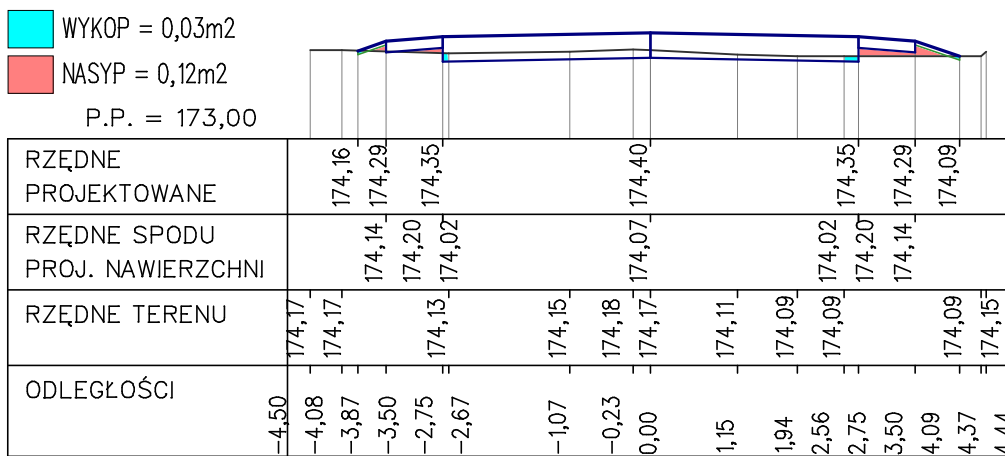
PIK. 425,00

Skale 1:100/1:100



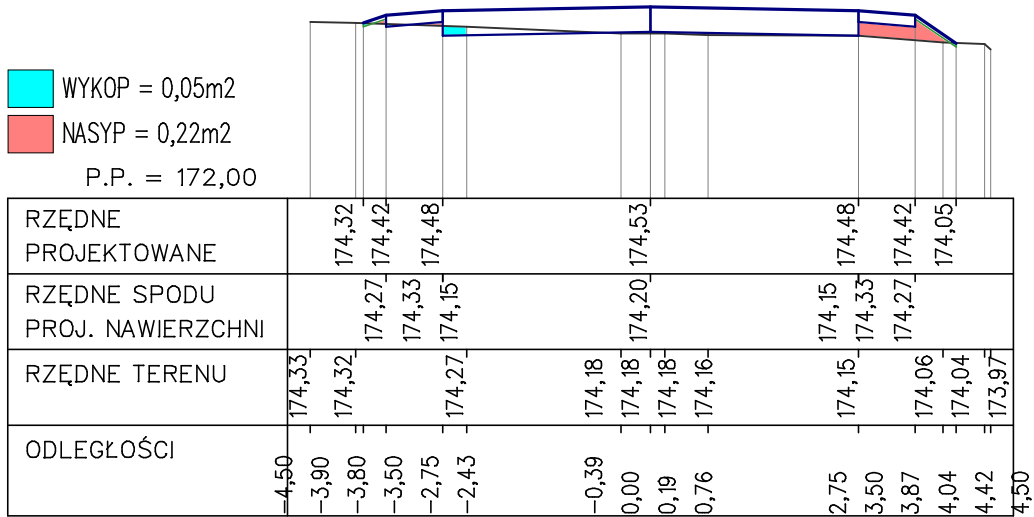
PIK. 450,00

Skale 1:100/1:100



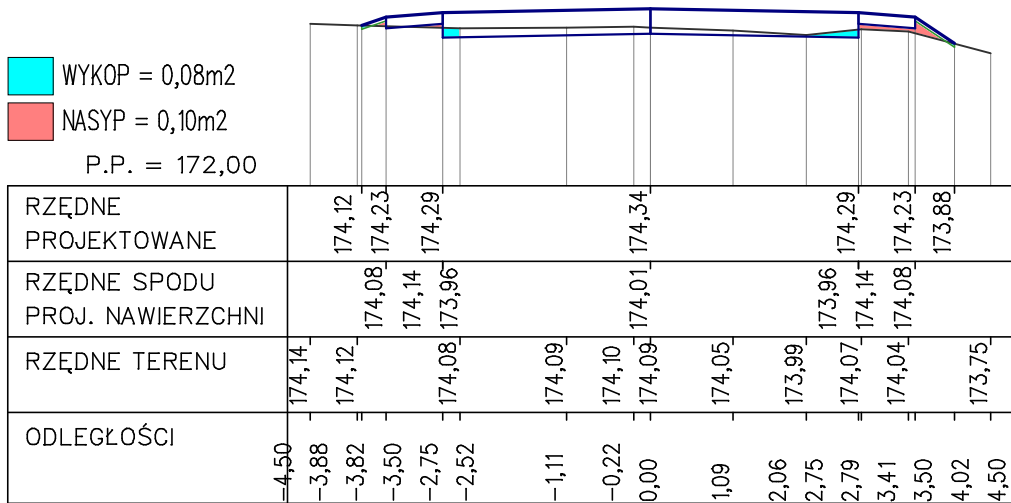
PIK. 525,00

Skale 1:100/1:100



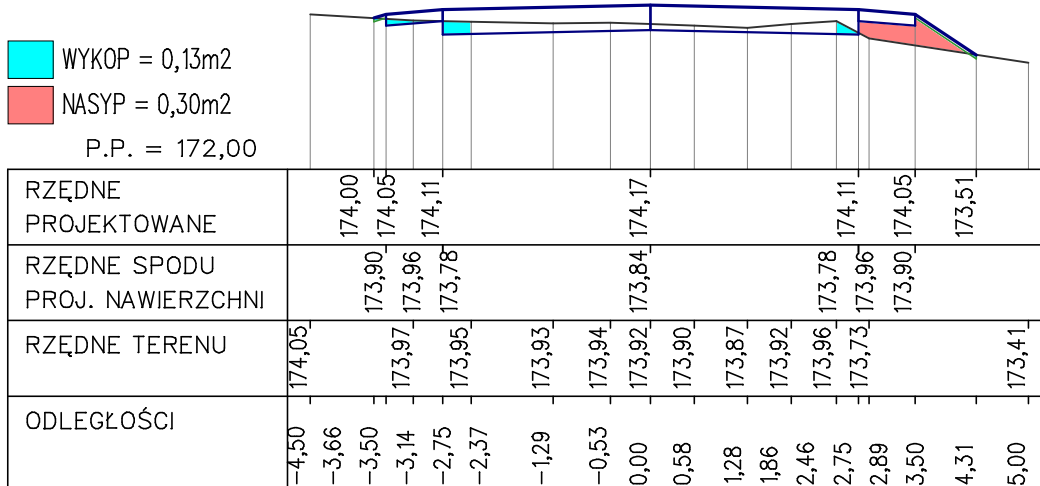
PIK. 550,00

Skale 1:100/1:100



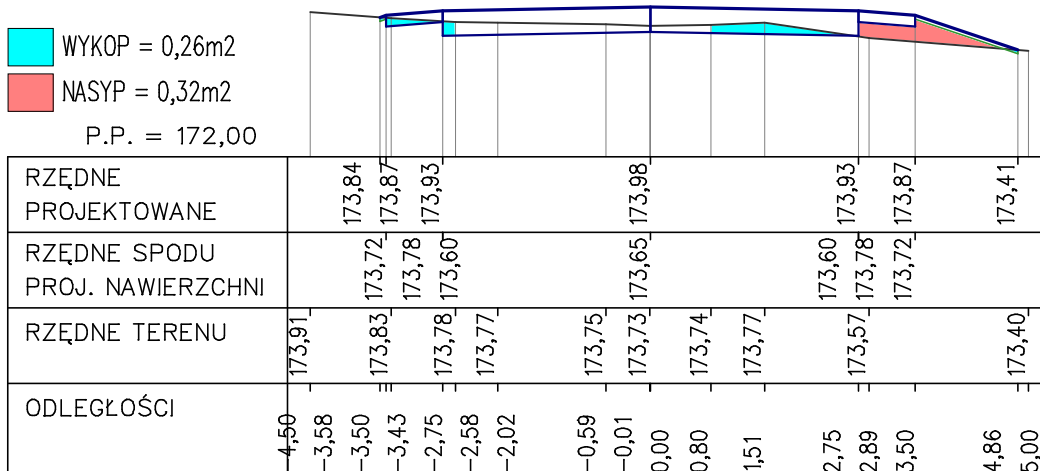
PIK. 575,00

Skale 1:100/1:100



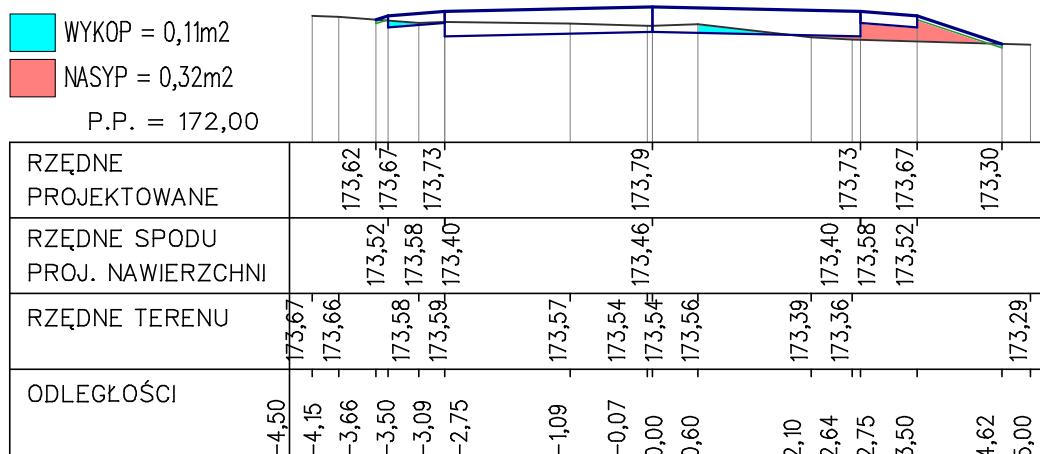
PIK. 600,00

Skale 1:100/1:100



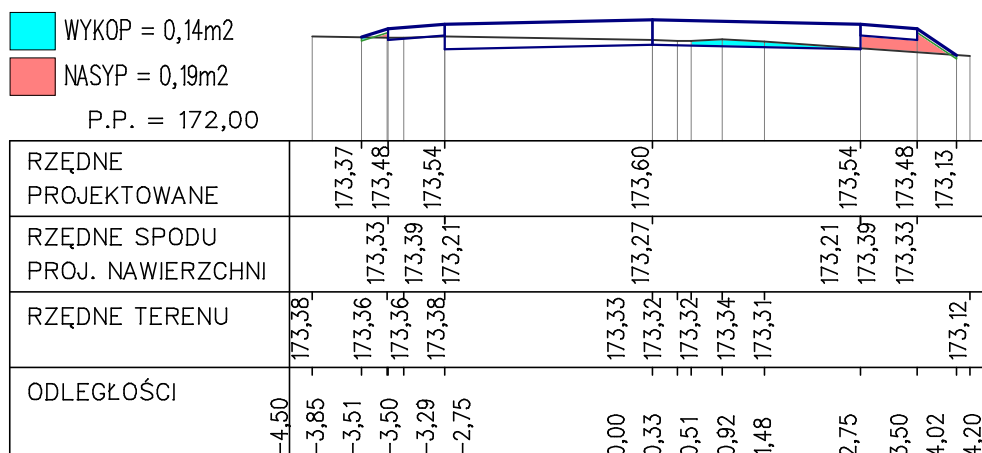
PIK. 625,00

Skale 1:100/1:100



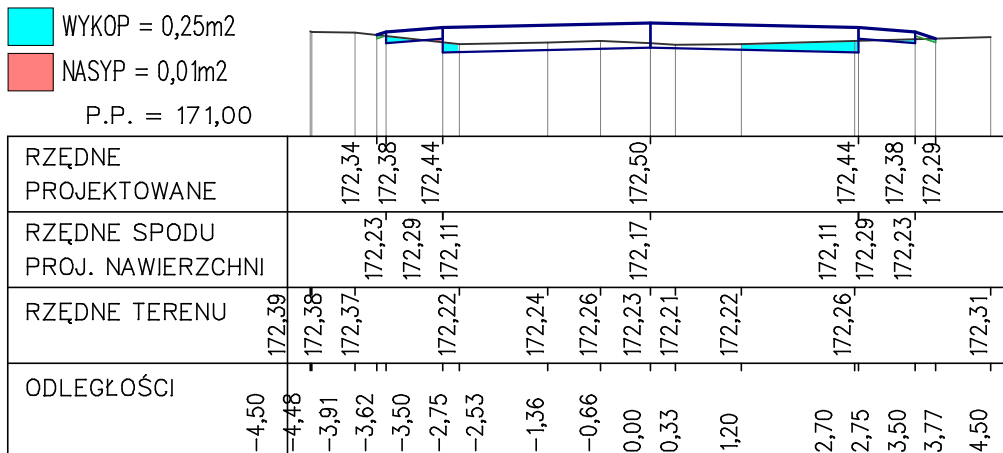
PIK. 650,00

Skale 1:100/1:100



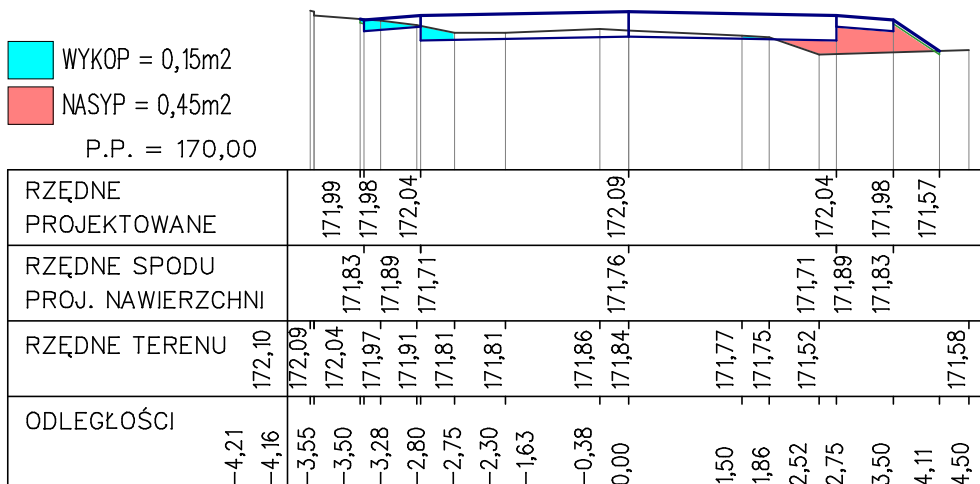
PIK. 725,00

Skale 1:100/1:100



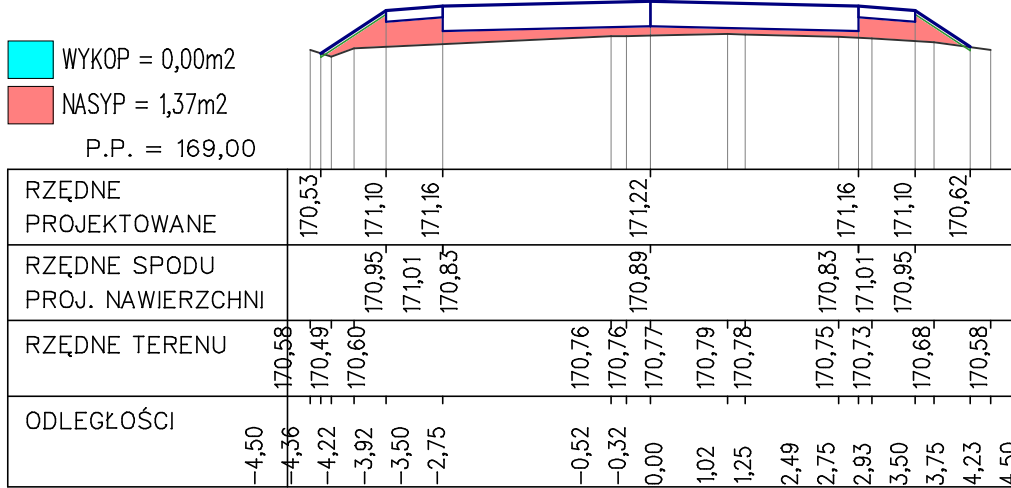
PIK. 750,00

Skale 1:100/1:100



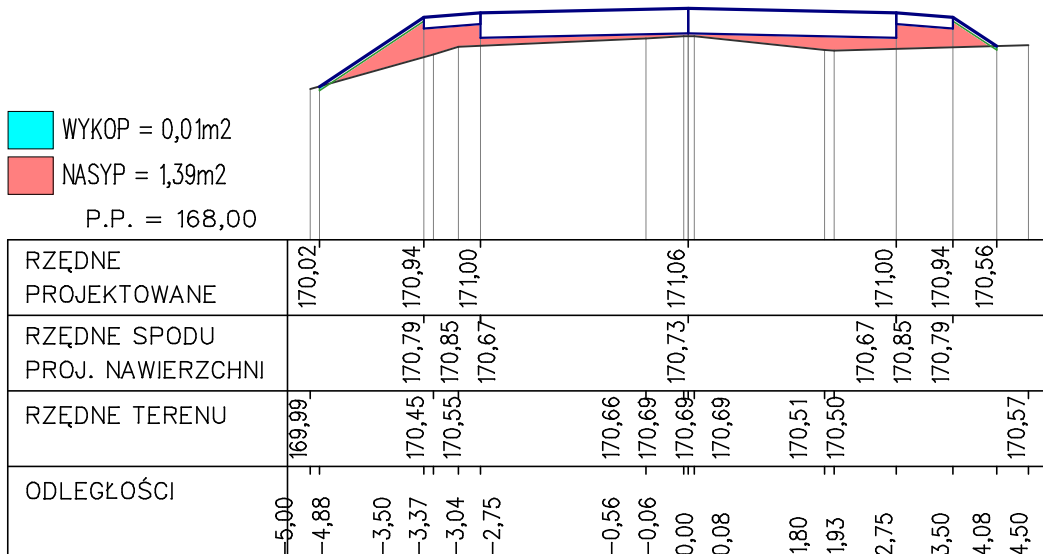
PIK. 825,00

Skale 1:100/1:100



PIK. 850,00

Skale 1:100/1:100



PIK. 876,00

Skale 1:100/1:100

